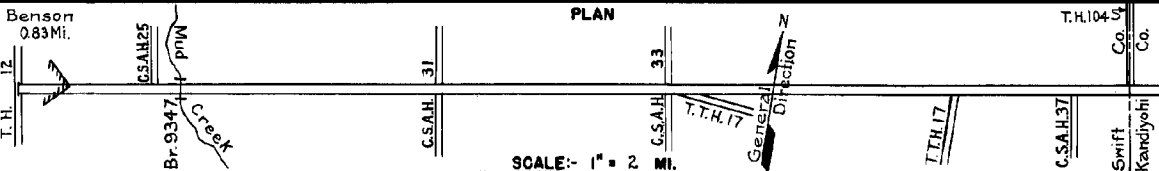


PREPARED BY  
HIGHWAY PLANNING SURVEY  
IN COOPERATION WITH  
U.S. PUBLIC ROADS ADMINISTRATION


STATE OF MINNESOTA  
DEPARTMENT OF HIGHWAYS  
ROAD LIFE STUDIES  
CONSTRUCTION PROJECT LOG RECORD

CONTROL SECTION 7606  
TRUNK HIGHWAY 9  
COUNTY Swift  
DISTRICT 4B

LIMITS: Jct. T.H. 12 in Benson - E. Co. Line (Jct. T.H. 104)



YEAR BUILT	PROJECT N <sup>o</sup>	DESCRIPTION			CODE N <sup>o</sup>
		TYPE	WIDTH	THICKNESS	
		Concrete	50'		No Record of Constr.
					Added in 1934.
		Tar Tr. Gravel	24'		No Record of Constr.
					Added in 1934.
		Gravel	22'	2"	No Record of Constr.
		Br. 4087	18'		Added in 1934. 50' L.F.
		Grading	20'		No Record of Constr.
					Added in 1934.
		Gravel	20'	1"	No Record of Constr.
					Added in 1934.
1938	A.F.E. 35&37	Re-Grading Gravel	26' 24'	1 1/2"	
					Maint. Dept.
C		Re-Grading Stab. Gravel	26' 24'	1 1/2"	Br. 4087 Removed by Gang #3
1940	A.F.E. 18 A.F.E. 65				Maint. Dept.
C		Seeding			
1940	A.F.E. 58 7606-03				Maint. Dept.
M		Regravelling			292 C.Y./Mile. Maint. Dept.
1940	A.F.E. 57				
M		Regravelling & Consolidation			632 C.Y./Mile. Maint. Dept.
1941	A.F.E. 7				
C		Mixed Bitum. (I)	40'		504.15832 Gal./Mi. Grav. 675 C.Y./Mi. Maint. Dept.
1941	A.F.E. 44				
M		Regravelling & Consolidation			222 C.Y./Mile. Maint. Dept.
1942	A.F.E. 6				
C		Regrading			
1942	A.F.E. 19				Maint. Dept.
M		Bit. Surf. Repair	40'		RT-6&MC2, 6038 G./Mi. Grav. 235 C.Y./Mi. Maint. Div.
1945	A.F.E. 4				



YEARS		TOTAL MILES	UNINCORPORATED		INCORPORATED		RURAL		URBAN	
FROM	TO		ROWY MI.	BR. MI.	ROWY MI.	BR. MI.	ROWY MI.	BR. MI.	ROWY MI.	BR. MI.
1934	1958	19.31	16.47	0.01	0.83	0.00	18.47	0.01	0.83	0.00
1959		18.15	17.31	0.01	0.83	0.00	17.31	0.01	0.83	0.00

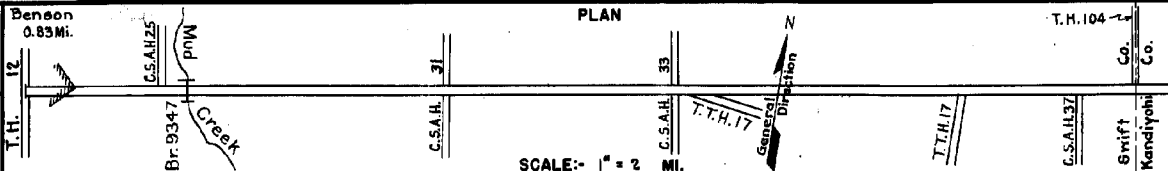
REMARKS: Layout is to scale as of 1934  
(1) Original mat badly torn by curb & gutter work and trenching for service connections by city.

PREPARED BY  
HIGHWAY PLANNING SURVEY  
IN COOPERATION WITH  
U.S. PUBLIC ROADS ADMINISTRATION


STATE OF MINNESOTA  
DEPARTMENT OF HIGHWAYS  
ROAD LIFE STUDIES  
CONSTRUCTION PROJECT LOG RECORD

CONTROL SECTION 7606  
TRUNK HIGHWAY 9  
COUNTY Swift  
DISTRICT 45

LIMITS: Jct. T.H. 12 in Benson - E. Co. Line (Jct. T.H. 104)



YEAR BUILT	PROJECT N <sup>o</sup>	DESCRIPTION			CODE N <sup>o</sup>
		TYPE	WIDTH	THICKNESS	
C&M 1945	A.F.E. 6	Grav. Surfacing & Grav. Resurfacing (Spots)			
M 1946	A.F.E. 6	Grav. Resurfacing	24'		
C 1947	A.F.E. 19	Bit. Resurfacing Mixed Bit. (1)	24'	3/4" Added	
C 1947	A.F.E. 21	Bit. Surfacing Mixed Bit.	24'	1"	
M 1948	A.F.E. 6	Grav. Resurfacing (Spots)	24'		
M 1949	A.F.E. 4	Spot Treat. Bit. Surf. Repair	24'		
M 1949	A.F.E. 6	Grav. Resurfacing	24'		
C 1950	A.F.E. 19	Heavy Reshaping Gravel Surfacing	28'	3/4"	
C&M 1950	A.F.E. 20	Spot Gravel Base Bit. Surfacing Mixed Bit.	28'	1"	
M 1951	A.F.E. 4	Spot Treat. Bit. Surf. Repair	24'		
M 1951	A.F.E. 21	Repair Washout	24'		
C 1951	A.F.E. 18	Gravel Base Bit. Surfacing	26'	3"	
M 1952	A.F.E. 4 A.F.E. 31	Mixed Bit. Spot Treat. Bit. Surf. Repair Repair Culvert	24'		
M 1953	A.F.E. 604	Spot Treat. Bit. Surf. Repair	24'		
M 1954	A.F.E. 604	Spot Treat. Bit. Surf. Repair	24'		



YEARS		TOTAL MILES	UNINCORPORATED		INCORPORATED		RURAL		URBAN	
FROM	TO		RDWY. MI.	BR. MI.	RDWY. MI.	BR. MI.	RDWY. MI.	BR. MI.	RDWY. MI.	BR. MI.

REMARKS: See Sheet No. 1.  
(1) This A.F.E. covers resurfacing of center 24

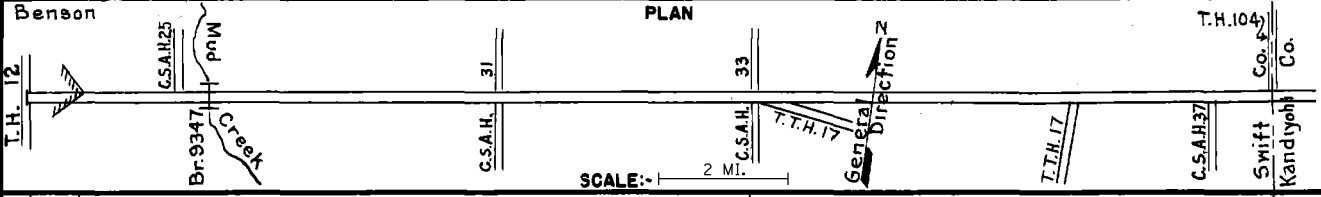
PREPARED BY  
HIGHWAY PLANNING SURVEY  
IN COOPERATION WITH  
U. S. PUBLIC ROADS ADMINISTRATION

STATE OF MINNESOTA  
DEPARTMENT OF HIGHWAYS  
ROAD LIFE STUDIES  
CONSTRUCTION PROJECT LOG RECORD


CONTROL SECTION 7606  
TRUNK HIGHWAY 9  
COUNTY Swift  
DISTRICT 48

LIMITS: Jct. T.H. 12 in Benson - E. Co. Line (Jct. T.H. 104)

Ref. Pt. 035+00.791 - 017+00.648



YEAR BUILT	PROJECT N°	DESCRIPTION			CODE N°
		TYPE	WIDTH	THICKNESS	
M 1955	A.F.E. 604	Spot Treat Bit. Surf. Repair	24'		MC-2, 36365 Gal. Agg. 2425 Tons
M 1956	A.F.E. 604	Spot Treat Bit. Surf. Repair	24'		MC-2, 31584 Gal. Agg. 2030 Tons
C 1958	7606-10 7606-09	Br. 9347 Grading Gravel	32' 42' 34'	2"	P.C. Spans 1200 C.Y./Mile
C 1959	7606-14	Base Bit. Surfacing	36' 26'	1 1/2"	51025 Tons 180400 Gal.
C 1959	7606-13	Grading Gravel Mix Bit. (Base)	42' 34' 26'	4" 1 1/2"	118,434 Gal.
C 1963	7606-16	Plant Mix Bit. Gravel Shoulders	24'	2"	
C 1965	7606-17	Grading, Sub-base Gr. & Bit. Base Plant Mix Bit.		5" 2" 3"	5" gravel sub-base
M 1966	C	Light Bit. Seal	25'		CRS-1, 35027 Gal. Agg. 1098 C.Y.
M 1967	C	Bit. Seal Coat	25'		CRS-2 Bit. 4701 Gal. FA-2 Agg. 176 C.Y.
M 1976	SF	JOINT SEAL			Hi. Strength 159 1050 LBS Spec# 157 12 Pails
C 1991	7606-25	Bit. Overlay	24'	1 1/2"	Spec. 2341
M 1996	7606-96163	Major Crack Repair			
M 1999	7606-99223	Gravel Surfacing (Shoulders)	6'	1 1/2"	Class 1



YEARS FROM	TOTAL MILES TO	UNINCORPORATED		INCORPORATED		RURAL		URBAN	
		RDWY. MI.	BR. MI.	RDWY. MI.	BR. MI.	RDWY. MI.	BR. MI.	RDWY. MI.	BR. MI.

REMARKS: See Sheet No. 1

