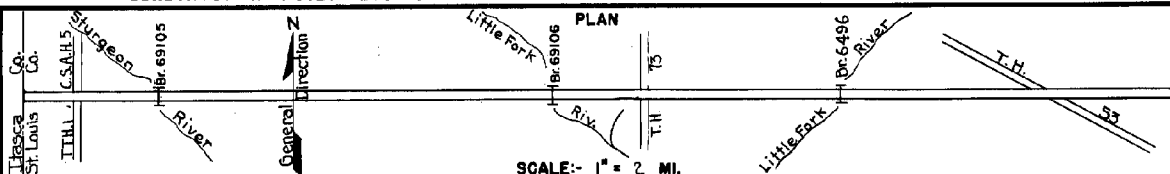


PREPARED BY
HIGHWAY PLANNING SURVEY
IN COOPERATION WITH
U. S. PUBLIC ROADS ADMINISTRATION

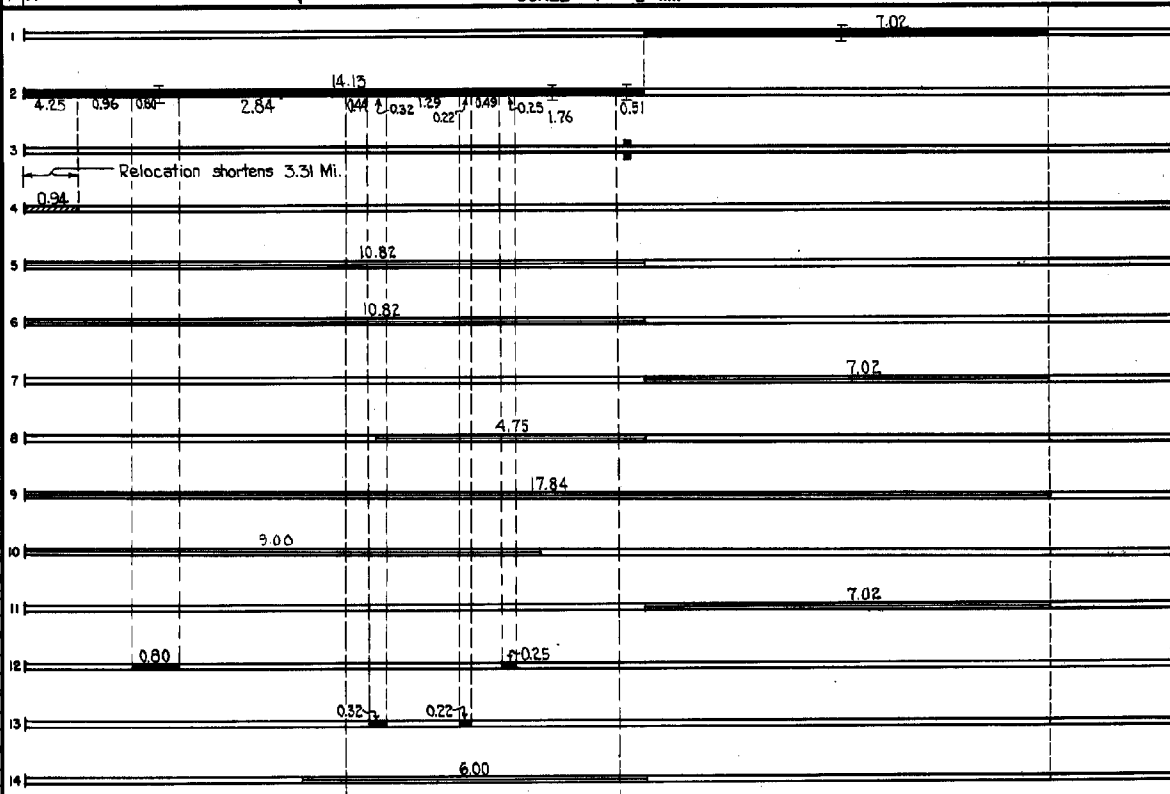
STATE OF MINNESOTA
DEPARTMENT OF HIGHWAYS
ROAD LIFE STUDIES
CONSTRUCTION PROJECT LOG RECORD

CONTROL SECTION 6801
TRUNK HIGHWAY
COUNTY St. Louis
DISTRICT 18

LIMITS: W. Co. Line - W. Jct. T.H. 53.



YEAR BUILT	PROJECT N ^o	DESCRIPTION			CODE N ^o
		TYPE	WIDTH	THICKNESS	
		Gravel	22'	4"	No Record of Constr. Added in 1934.
		Br. 3710	17'		80 L.T. Built in 1922
		Gravel	24'	7"	No Record of Constr. Added in 1934.
		3 - Bridges (1)	16/17		
1934		Br. 8010	22'		Bridge Widening. 12 Wood Span.
		Gravel	24'	4"	No Record of Constr. Taken over in 1935
M					
1940	A.F.E. 26	Regraveling			378 C.Y./Mi. Maint. Dept.
M					
1942	A.F.E. 6	Regraveling			315 C.Y./Mi. Maint. Dept.
M					
1943	A.F.E. 6	Grav. Resurface.			252 C.Y./Mi. Maint. Dept.
M					
1944	A.F.E. 6	Grav. Resurfacing	22'		326 C.Y./Mi. Maint. Div.
M					
1945	A.F.E. 29	Grav. Resurfacing			425 C.Y./Mi. Maint. Div.
M					
1946	A.F.E. 6	Grav. Resurfacing	20/21		2,646 C.Y.
M					
1947	A.F.E. 6	Grav. Resurfacing			2,957 Tons
C					
1948	A.F.E. 17	Gravel	28'		2311 C.Y.
C					
1949	A.F.E. 27	Gravel	28'	4"	(S.P. 6901-05) 1271 C.Y.
M					
1949	A.F.E. 6	Grav. Resurfacing			4087 Tons



YEARS		TOTAL MILES	UNINCORPORATED		INCORPORATED		RURAL		URBAN	
FROM	TO		RDWY. MI.	BR. MI.	RDWY. MI.	BR. MI.	RDWY. MI.	BR. MI.	RDWY. MI.	BR. MI.
1942	1944	21.15	71.07	0.08	0.00	0.00	71.07	0.08	0.00	0.00
1945	1951	17.64	17.76	0.08	0.00	0.00	17.76	0.08	0.00	0.00
1952		17.79	17.71	0.08	0.00	0.00	17.71	0.08	0.00	0.00

REMARKS: Layout is to scale as of 1935.

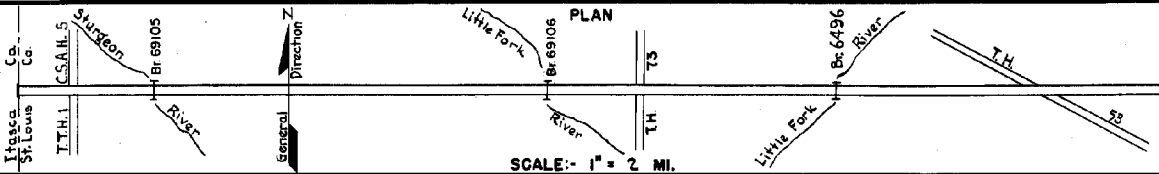
(1) Br. 2248, 150 L.T.; Br. 4600, 160 B.S.; & Br. 8010, 12 W.S.

PREPARED BY
HIGHWAY PLANNING SURVEY
IN COOPERATION WITH
U.S. PUBLIC ROADS ADMINISTRATION

STATE OF MINNESOTA
DEPARTMENT OF HIGHWAYS
ROAD LIFE STUDIES
CONSTRUCTION PROJECT LOG RECORD

CONTROL SECTION 6901
TRUNK HIGHWAY 1
COUNTY St. Louis
DISTRICT 10

LIMITS: W. Co. Line - W. Jct. T.H. 53



YEAR BUILT	PROJECT N°	DESCRIPTION			CODE N°
		TYPE	WIDTH	THICKNESS	
M 1950	A.F.E. 6	Gravel Resurfacing	26'		1
M 1951	A.F.E. 24	Slide Repair			2
C 1952	6901-06	Grading	28'		3
C 1952	6901-03	Gravel Base	28'	3"	
C 1952	(2) 6901-04	Br. 6496	30'		4
C 1952	A.F.E. 27	Rip Rap			
C 1954	6901-07	Bit. Stab. Base	28'	1"	5
C 1954	6901-07	Mixed Bit.	24'	1"	
M 1955	A.F.E. 810	Spot Base Repair			6
M 1955	A.F.E. 810	Spot Treat.			
M 1955	A.F.E. 810	Bit. Surf. Repair			
M 1956	A.F.E. 604	Spot Treat			7
M 1956	A.F.E. 617	Bit. Surf. Repair	24'		
M 1957	A.F.E. 605	Sag Repairs			8
M 1957	A.F.E. 605	Light Bit. Seal	25'		
M 1959	A.F.E. 604	Spot Treat			9
M 1959	A.F.E. 604	Bit. Surf. Repair	24'	1"	
M 1960		Spot Treat			10
M 1960		Bit. Surf. Repair	24'		
C&M 1962		Subgr. Corr. (3.54 MI)			11
C&M 1962		Bit. Surfacing			
C&M 1962		Mixed Bit.	24'	1"	
C 1963	S.F.&E	Grade Lifts			12
C 1963	S.F.&E	Bit. Surfacing	24'	1"	
M 1965	SF	Spot Treat			13
M 1965	SF	Bit. Surf. Repair	24'	1"	
M 1967	SF	Gravel Lifts	Var.	Var.	14
M 1967	SF	Bit. Surf. Repair	24'	1"	

5.00				
				Alignment revisions shorten 0.05
				7.48
				7.48
		3.49	0.40	3.79
				7.48 (Net 2.10)
				7.48 (Net Surf. Repair 4.05)
				7.48
				6.43 (Net 1.05)
				2.21 (Net 1.08)
5.54	4.77			
5.54				
				10.90 (Net 2.45)
				4.85 (Net Lift 0.85) (Net Repair 2.30)

YEARS FROM	TO	TOTAL MILES	UNINCORPORATED		INCORPORATED		RURAL		URBAN	
			RDWY. MI.	BR. MI.	RDWY. MI.	BR. MI.	RDWY. MI.	BR. MI.	RDWY. MI.	BR. MI.

REMARKS: See Sheet No. 1
(2) Contracts not final but work substantially complete.

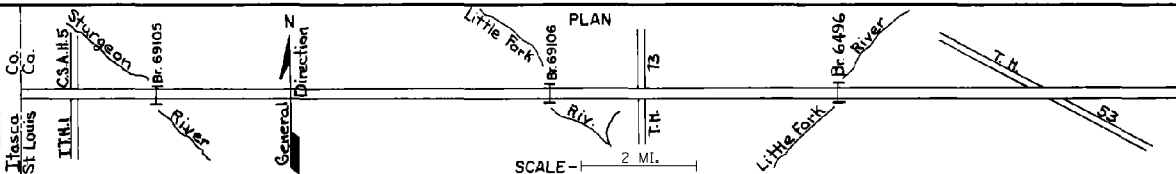
PREPARED BY
TRAFFIC AND PLANNING DIVISION
IN COOPERATION WITH
U.S. DEPARTMENT OF COMMERCE
BUREAU OF PUBLIC ROADS

STATE OF MINNESOTA
DEPARTMENT OF HIGHWAYS
ROAD LIFE STUDIES
CONSTRUCTION PROJECT LOG RECORD


CONTROL SECTION 6901
TRUNK HIGHWAY St. Louis
COUNTY St. Louis
DISTRICT 1B

LIMITS: W. Co. Line - W. Jct. T.H. 53

Ref. Pt. 218+00.450 - 236+00.245



YEAR BUILT	PROJECT NO	DESCRIPTION			
		TYPE	WIDTH	THICKNESS	REMARKS
M 1969	SF	Bit. Surf. Repair	24'	Var	MC-13,521 Gals Agg. 3,758 Tons
M 1970	SF	Spot Bit. Repair	22'	1"	MC-250 Tack 2000 Gal Agg. 3263 Tons
M 1971	SF	Bit. Surf. Repair	24'	1"	MC-250 Tack 1935 Gal Agg. 3,705 Tons
M 1972	SF	Bit. Resurface	24'	1"	
M 1983	SF	Spot Bit. Overlay	24'	1"	Sp. 2341 1009.6 Tons
C 1984	6901-13	Grading, Base	40'	Var	Agg. Sp. 2211
		Bit. Surfacing Br. 69105	24'	4"	Repl. Br. 2248
C 1984	6901-14	Grading, Base	40'	Var	Agg. Sp. 2211
		Bit. Surface Br. 69105	24'	4"	Repl. Br. 4800
M 1984	SF	Spot Bit. Overlays	24'	1-2"	Sp. 2361 2804 Tons
M 1985	SF	Bit. Overlay	24'	4"	Spec. 2331
M 1990	SF	Bit. Overlay	24'	1"	Spec. 2331
C 1991	6901-16	Grading			
		Bit. Surfacing	24'	3 1/2"	Spec. 2331
C 1991	6901-21	Bit. Overlay	24'	1 1/2"	Spec. 2331
C 1992	6901-20	Bit. Overlay	24'	1 1/2"	Spec. 2331
C 1998	8821-16	Bit. Overlay	24'	1 1/2"	Spec. 2350



YEARS		TOTAL MILES	UNINCORPORATED		INCORPORATED		RURAL		URBAN	
FROM	TO		RDWY. MI.	BR. MI.	RDWY. MI.	BR. MI.	RDWY. MI.	BR. MI.	RDWY. MI.	BR. MI.

REMARKS: See Sheet No. 1

