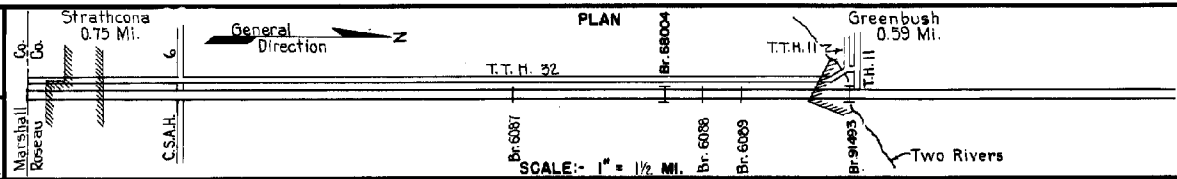


PREPARED BY
HIGHWAY PLANNING SURVEY
IN COOPERATION WITH
U.S. PUBLIC ROADS ADMINISTRATION

STATE OF MINNESOTA
DEPARTMENT OF HIGHWAYS
ROAD LIFE STUDIES
CONSTRUCTION PROJECT LOG RECORD

CONTROL SECTION 6805
TRUNK HIGHWAY 32
COUNTY Roseau
DISTRICT 2B

LIMITS: S. Co. Line - Jct T.H. II in Greenbush



YEAR BUILT	PROJECT N°	DESCRIPTION			CODE N°	D/ST
		TYPE	WIDTH	THICKNESS		
		Gravel	20' 2"	2"		No Record of Constr.
1924	32-32-23	Br. 3931	20'			45 L.T.
1929	32-32-26	Grading Br. 6087, 4831, 6088, 6089 & 4832	32' 27' 27'			W108T, 30' B.S. W104D, W106D & 35B.S.
1930	32-32-26	Gravel	26'	1 1/2"		800 C.Y./Mile.
(1)	1931	Oil Tr. Gravel	28'	1"		13650 Gal./Mile. Maint. Dept.
(1)	1932	Oil Tr. Gravel	24'	1 1/2"		5900 Gal./Mile. Maint. Dept.
C	1943	Base Repair Mixed Bit. Surf.	25' 26'	8" 1"		
M	1944	A.F.E. 4 Bit. Fog Seal	24'			RT-1821 Gal./Mi. Grav. 23 C.Y./Mi. Maint. Div.
C	1947	A.F.E. 31 Sand-Gravel Lifts Bit. Surfacing Mixed Bit.	32' 24'	8" 1"		MCS-RT-6, 50518 Gal. Agg. 1880 C.Y.
M	1948	A.F.E. 4 Spot Treat. Bit. Surf. Repair				SC-3, 9610 Gal. Agg. 488 C.Y.
M	1949	A.F.E. 4 Bit. Fog Seal	24'			RC-1 & RCS-1, 15710 Gal. Agg. 328 C.Y.
M	1952	A.F.E. 5 Light Bit. Seal	26'			RCS-2, 19007 Gal. Agg. 559 C.Y.
M	1954	A.F.E. 605 Light Bit. Seal	24'			RT-4, 14660 Gal. Agg. 566 C.Y.
C	1956	(3) Grading Gravel Base Mixed Bit. (Base)	40' 50' 40' 50'	3 1/2"		on 4' Var. Sand-Grav. Sub-base

LINE	THICKNESS	REMARKS
1	10.71	
2		Relocation lengthens 0.15
3	10.86	
4	10.86	
5	10.86	
6	10.86	3.59 0.15 0.33 0.48 0.13 0.09 1.20 0.77 1.43 0.26 0.36 2.07
7	10.86	3.59 0.33 0.13 0.13 1.20 1.43 0.36 2.02 1.57
8	10.86	
9	10.86	0.15 0.48 0.09 0.77 0.26 1.98 0.09 2.07
10	10.86 (Net 1.25)	
11	10.86	
12	10.86	
13	10.86	
14	2.02	

YEARS FROM	TOTAL MILES TO	UNINCORPORATED		INCORPORATED		RURAL		URBAN	
		RDWY. MI.	BR. MI.	RDWY. MI.	BR. MI.	RDWY. MI.	BR. MI.	RDWY. MI.	BR. MI.
1921	1923	10.71	9.5	0.00	1.20	0.00	10.71	0.00	0.00
1924	1928	10.71	9.5	0.00	1.19	0.01	10.70	0.01	0.00
1929		10.86	9.5	0.01	1.33	0.01	10.84	0.02	0.00

REMARKS: Layout is to scale as of 1929.
(1) This work not done under this project number but lies within the limits of this project.
(2) Accumulated thickness. (3) Contract not final but work substantially complete.

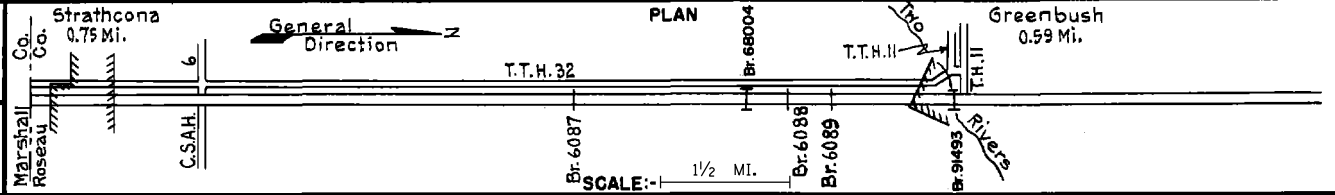
PREPARED BY
HIGHWAY PLANNING SURVEY
IN COOPERATION WITH
U.S. PUBLIC ROADS ADMINISTRATION

STATE OF MINNESOTA
DEPARTMENT OF HIGHWAYS
ROAD LIFE STUDIES
CONSTRUCTION PROJECT LOG RECORD


CONTROL SECTION 6805
TRUNK HIGHWAY 32
COUNTY Roseau
DISTRICT 2B

LIMITS: S. Co. Line - Jct. T.H. II in Greenbush

Ref. Pt. 134+00.026 - 144+00.879



YEAR BUILT	PROJECT N ^o	DESCRIPTION			CODE N ^o DIST.
		TYPE	WIDTH	THICKNESS	
C	Built as conn. under S.R. 6802-48	Grading Stab. Gravel Base Mixed Bit. (Base)	36'	4 1/2" 1 1/2"	
C	6805-06	Grading Gravel Base Mixed Bit. (Base)	40'	3 1/2" 1 1/2"	256
C	6805-07	Plant Mix Bit.	24'	2"	560
M	1963	Light Bit. Seal	25'		1363
C	6805-10	Misc. Grading Bit. Overlay Turn Lane	24'	3"	472
C	1977 SF	Misc. Grading BR # 91479			1677
C	1971 6805-08	PLATE BEAM GUARD RAIL @ BR 6089, 4831, 6087			471
C	1979 6805-12	BR 68004	6'	6"	579
C	1980 6805-12	Misc. Grading & surfacing BR 68004	4'	3"	
C	1997 6805-19	Milling Bit. Overlay	24'	1 1/2"	
M	2001 8822-19	Bit. Seal Coat	var	var	
M	2019 8822-204	Agg. Shouldering	4'	1 1/2"	



YEARS FROM TO	TOTAL MILES	UNINCORPORATED		INCORPORATED		RURAL		URBAN	
		RDWY. MI.	BR. MI.	RDWY. MI.	BR. MI.	RDWY. MI.	BR. MI.	RDWY. MI.	BR. MI.

REMARKS: See Sheet No. 1
(4) Extend Br. 6087 (W108T), Br. 6088 (W104D), & Br. 6089 (W108D)

FOR OTHER PROJECTS SEE DIST. No. 1378