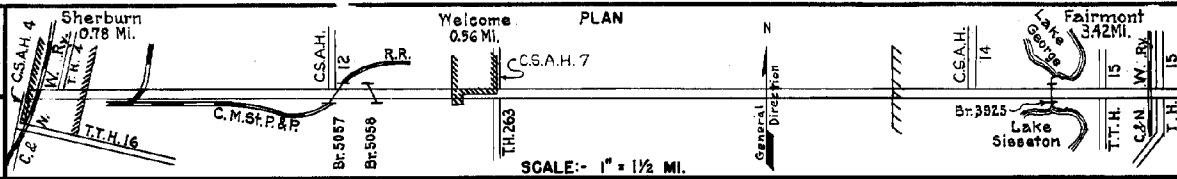


PREPARED BY
HIGHWAY PLANNING SURVEY
IN COOPERATION WITH
U.S. PUBLIC ROADS ADMINISTRATION


STATE OF MINNESOTA
DEPARTMENT OF HIGHWAYS
ROAD LIFE STUDIES
CONSTRUCTION PROJECT LOG RECORD

CONTROL SECTION 4606
TRUNK HIGHWAY 16
COUNTY Martin
DISTRICT 7B

LIMITS: W. Corp. Limits of Sherburn (Jct. C.S.A.H. 4) to Jct. T.H. 15 in Fairmont.



YEAR BUILT	PROJECT N ^o	DESCRIPTION			CODE N ^o
		TYPE	WIDTH	THICK-NESS	
		Gravel	24'	2"	No Record of Constr.
		Wood Block	60'		No Record of Constr.
		Gravel	40'		No Record of Constr. Taken over from City in 1925.
		Wood Block	60'		No Record of Constr. Taken over from City in 1925.
1923		Br. M-1563	24'		169' W.P.T. - O.H. Taken over in 1925.
1924	16-9-33	Grading Br. 3825	30' 22'		Not used as T.H. until 1925. 40' C.D.G.
1925	16-9-38	Grading Gravel	30' 24'	3 1/2"	1600 C.Y./Mile.
1925	16-8-33	Gravel	24'	3 1/2"	1600 C.Y./Mile.
1925		Br. 3824	36'		W.P.T.-U.P.
1926	16-9-20A 16-9-17	Asphaltic Conc.	40'		
1931	16-9-33	Regrading Concrete Br. 3825	20' 27'	9-78	40' C.D.G. (Widen.)
1932	16-9-38	Regrading Concrete	20'	9-79	
1935	16-9-38	Br. 5057	28'		T.P.G. & B.S.-U.P.
1936	16-9-38	Br. 5058	30'		126' C.D.G. & B.S.-O.H.



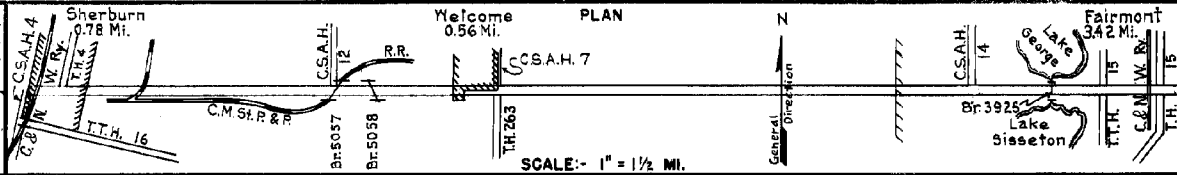
YEARS		TOTAL MILES	UNINCORPORATED		INCORPORATED		RURAL		URBAN		REMARKS: Layout is to scale as of 1932.
FROM	TO		RDWY. MI.	BR. MI.	RDWY. MI.	BR. MI.	RDWY. MI.	BR. MI.	RDWY. MI.	BR. MI.	
1921	1924	4.34	1.55	0.00	1.39	0.00	13.70	0.00	1.24	0.00	
1925	1930	4.81	1.02	0.03	2.75	0.01	13.36	0.03	1.21	0.01	
1931	1931	4.82	1.03	0.03	2.75	0.01	13.37	0.03	1.21	0.01	
1932	1935	4.75	1.19	0.03	2.74	0.01	13.30	0.03	1.21	0.01	
1936	1939	4.75	1.19	0.02	2.74	0.01	13.31	0.02	1.21	0.01	
1940	1946	4.75	1.19	0.02	2.75	0.01	12.53	0.02	2.19	0.01	
1947	1964	4.71	1.19	0.02	2.71	0.01	12.53	0.02	2.15	0.01	

PREPARED BY
HIGHWAY PLANNING SURVEY
IN COOPERATION WITH
U.S. PUBLIC ROADS ADMINISTRATION


STATE OF MINNESOTA
DEPARTMENT OF HIGHWAYS
ROAD LIFE STUDIES
CONSTRUCTION PROJECT LOG RECORD

CONTROL SECTION 4606
TRUNK HIGHWAY 16
COUNTY Martin
DISTRICT 7B

LIMITS: Jct. T.H. 15 in Fairmont, Minn. Corp. Limits of Sherburn (Jct. C.S.A.H. 4) to



YEAR BUILT	PROJECT N ^o	DESCRIPTION			CODE N ^o
		TYPE	WIDTH	THICKNESS	
C	1941 4606-03	Sidewalk			
C	1947 4606-01	P.C. Concrete Widening	Var		
C	1947 4606-01	P.C. Conc. Wid. Resurfacing Plant Mixed Bit.	16' 1"	1 1/2"	Comb. Type 56' to 60' wide
C	1949 4606-07	Gravel Base Plant Mix Bit. Widening	20 3/4"	10' 2"	
C	1950 4606-08	Traffic Signals			
C&M	1953 A.F.E. 918 4606-11	Bit. Seal Coat Traffic Signals	40'		RC-4, 8517 Gal. Agg. 495 C.Y.
C	1957	Base Const. & Drainage Struct.			
C	1964 SP	Plant Mix Bit. (On old P.C. Conc.)	22'	4"	Bit. Mix 1706 Tons MC-3 Tack 441 Gal.
C	1968 4606-16	Pl. Mix. Bit. Surf.	Var.	2"	Bit. Mat'l. 238 Ton
C	1971 4606-18	Pl. Mix. Bit. Surf.	Var.	2 1/2"	
C	1971 4606-19	Pl. Mix. Bit. Surf.	20' 22'	2 1/2"	
C	1975 4606-22	Bit. Resurfacing Agg. Shoulders Rt & Lt	20' 10'	2 1/2" 2 1/2"	AC Bit. 6564 Ton Agg. 13582 Ton
C	1975 4606-23	Bit. Overlay & Agg. Shoulders Rt & Lt	20' 10'	2 1/2" 3 1/4"	Agg. 8919 Ton



YEARS FROM	TO	TOTAL MILES	UNINCORPORATED		INCORPORATED		RURAL		URBAN	
			RDWY. MI.	BR. MI.	RDWY. MI.	BR. MI.	RDWY. MI.	BR. MI.	RDWY. MI.	BR. MI.
1965	1971	14.71	10.83	0.02	3.85	0.01	11.39	0.02	3.29	0.01
1972	1974	14.71	9.93	0.02	4.75	0.01	10.49	0.02	4.19	0.01
1975		0.00								

REMARKS: See Sheet No 1

2-76