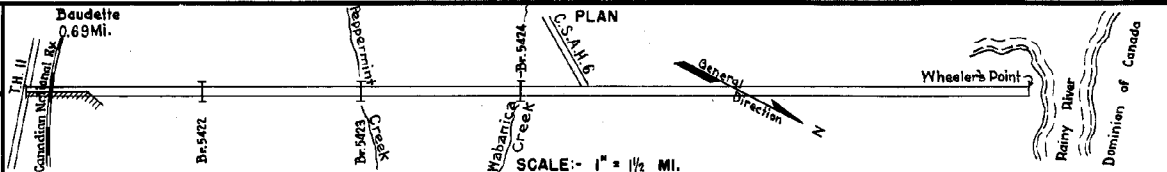


PREPARED BY
HIGHWAY PLANNING SURVEY
IN COOPERATION WITH
U. S. PUBLIC ROADS ADMINISTRATION

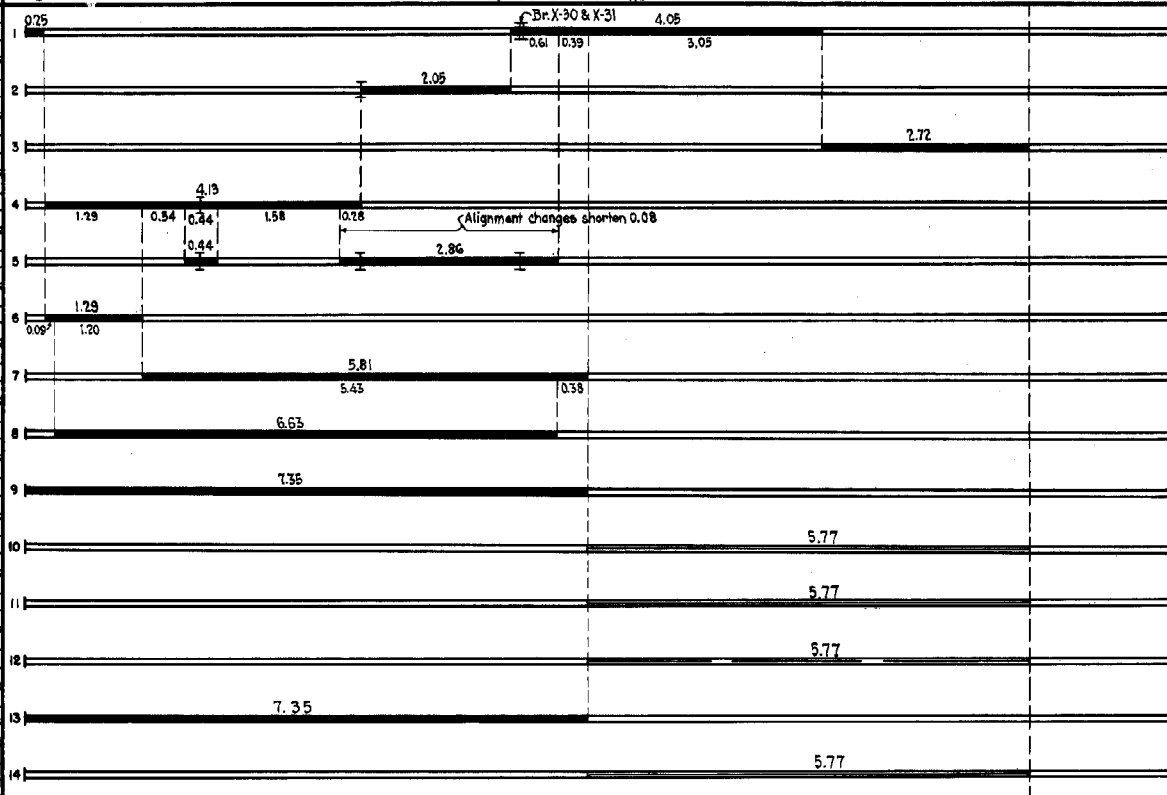
STATE OF MINNESOTA
DEPARTMENT OF HIGHWAYS
ROAD LIFE STUDIES
CONSTRUCTION PROJECT LOG RECORD

CONTROL SECTION 3904
TRUNK HIGHWAY 172
COUNTY Lake of the Woods
DISTRICT 2A

LIMITS: W. Jct. T.H. II in Baudette - Wheeler's Point.



YEAR BUILT	PROJECT NO.	DESCRIPTION			CODE NO. DIST.
		TYPE	WIDTH	THICKNESS	
		Gravel	20'30"	2"	No Record of Constr. Added in 1934.
		Br. X-31 & X-30	18'		248' W.P.T. & 150' W.P.T.
		Earth	24'		No Record of Constr. Added in 1934.
		Br. X-29	16'		370' W.P.T.
1925		Grading	24'		Co. Job 2503.
		Gravel	22'	2"	800 C.Y. / Mile. Added in 1934.
1925		Grading	26'		Co. Job 3201. Added in 1934.
1925		Gravel	24'	2"	1024. 1000 C.Y. / Mile. 168' W.P.T.
1925	72-140-21-1B	Grading	28'		90 B.S.
		Br. 5412, 5423 & 5424	25'		1035
			25'		1535
1936	72-140-21-1A	Gravel	28'	2 1/2"	1834 Tone / Mile.
1936	72-140-21-1B	Gravel	28'	1 1/2"	1271 Tone / Mile.
1938	A.F.E. 28	Stab. Gravel	30'	5"	Accumulated thick. Maint. Dept.
1939	A.F.E. 16	Bit. Surface Treat.	18'	3/4"	Maint. Dept.
M					
1940	A.F.E. 32	Regraveling			371 C.Y. / Mi. Maint. Dept.
M					
1941	A.F.E. 29	Regraveling	26'		433 C.Y. / Mi. Maint. Dept.
M					
1942	A.F.E. 6	Spot Graveling			200 C.Y. / Mi. Maint. Dept.
C					
1943		Reversion of Bit. Surf. to Gravel Surf.			See letter from Rose to Motl (June 15, 1944)
M					
1945	A.F.E. 6	Grav. Resurfacing			661 C.Y. / Mi. Maint. Div.



YEARS FROM	TO	TOTAL MILES	UNINCORPORATED		INCORPORATED		RURAL		URBAN	
			RDWY. MI.	BR. MI.	RDWY. MI.	BR. MI.	RDWY. MI.	BR. MI.	RDWY. MI.	BR. MI.
1934	1934	13.20	11.48	0.18	1.54	0.00	13.02	0.18	0.00	0.00
1935	1935	13.12	11.52	0.06	1.54	0.00	13.06	0.06	0.00	0.00
1940	1950	13.12	11.52	0.06	1.54	0.00	11.52	0.06	1.54	0.00
1951	1952	13.12	11.52	0.06	1.54	0.00	13.06	0.06	0.00	0.00
1953	1958	13.12	11.52	0.06	1.54	0.00	11.52	0.06	1.54	0.00
1959		11.90	11.15	0.06	0.69	0.00	11.15	0.06	0.69	0.00

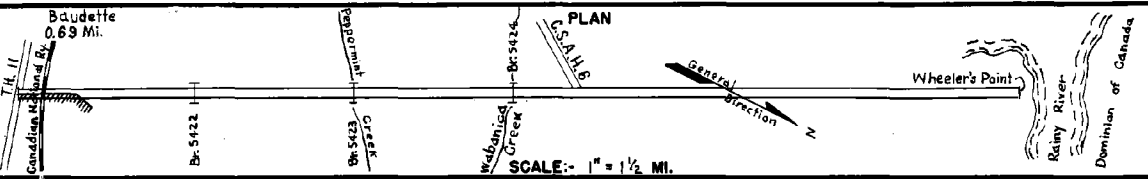
REMARKS: Layout is to scale as of 1935.

PREPARED BY
HIGHWAY PLANNING SURVEY
IN COOPERATION WITH
U. S. PUBLIC ROADS ADMINISTRATION

STATE OF MINNESOTA
DEPARTMENT OF HIGHWAYS
ROAD LIFE STUDIES
CONSTRUCTION PROJECT LOG RECORD

CONTROL SECTION 3904
TRUNK HIGHWAY 172
COUNTY Lake of the Woods
DISTRICT 2A

LIMITS: W. Jct. T.H. II in Baudette - Wheeler's Point



YEAR BUILT	PROJECT NO.	DESCRIPTION		REMARKS	CODE NO. DIST.
		TYPE	WIDTH THICKNESS		
1946	A.F.E. 24	Bit. Surfacing (Blotter)	24'	SC2, 74494 Gal.	13.12
1948	A.F.E. 33	Erosion Control			
1949	A.F.E. 20	Gravel Base	24' 6-12"	SC3, 185303 Gal.	13.12
1950	A.F.E. 23	Bit. Surfacing Mixed Bit.	24' 1 1/2"	(Mixed Prime)	7.94
1951	A.F.E. 4	Spot Treat Bit Surf. Repair	28'	SC3, 17905 Gal. Agg. 75 CY.	7.06 (Net 5.45)
1951	A.F.E. 33	Sand-Gravel Lift Mixed Bit (Mixed Prime)	32' 12" 30' 2"	SC2, 18709 Gal. Agg. 1309 CY. Light Rerapping	1.31
1952	A.F.E. 25	Spot Treat Bit Surf. Repair	24'	SC3, 23597 Gal.	12.12 (Net 7.50)
1954	A.F.E. 604	Spot Treat Bit Surf. Repair	20'	SC2, 18649 Gal. Agg. 464 Tons	13.12 (Net 4.75)
1956	A.F.E. 619	Spot Lifts (Net 106 MI.)	26'	MC-2, 66707 Gal. Agg. 11982 Tons	11.95 (Net 8.08)
1957	A.F.E. 604	Spot Treat Bit Surf. Repair	24'	MC-2, 10188 Gal. Agg. 420 Tons	13.12 (Net 6.00)
1958	A.F.E. 604	Spot Treat Bit Surf. Repair	24'	Bit. 5500 Gal. Agg. 275 Tons	9.00 (Net 1.00)
1959	3904-03	Grading Gravel Base Road Mix Bit (Base)	42' 34' 9-12" 26' 1 1/2"	119,300 Gal.	7.02
1959	3904-04	Grading Gravel Base Road Mix Bit (Base)	42' 34' 12" 26' 1 1/2"	79,882 Gal.	4.50
1961		Light Bit Seal	27'	RC2, 21766 Gal. Agg. 800 C.Y.	11.90
1965	S.F.	Spot Treat Bit Surf. Repair	26' 1'	MC-250 13000 Gal. Agg. 938 Tons	1.40

YEARS FROM	TOTAL TO	UNINCORPORATED		INCORPORATED		RURAL		URBAN		REMARKS: See Sheet No. 1.
		RDWY. MI.	BR. MI.	RDWY. MI.	BR. MI.	RDWY. MI.	BR. MI.	RDWY. MI.	BR. MI.	

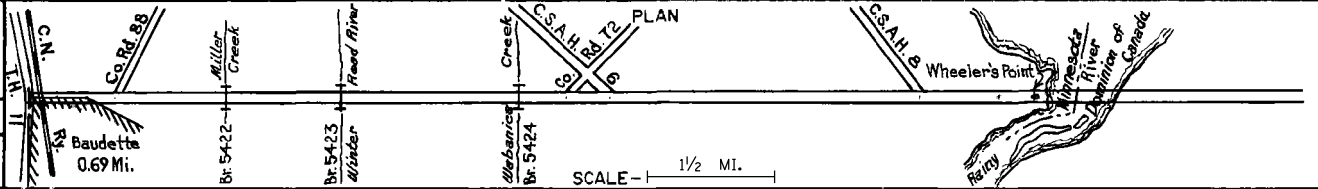
PREPARED BY
TRAFFIC AND PLANNING DIVISION
IN COOPERATION WITH
U.S. DEPARTMENT OF COMMERCE
BUREAU OF PUBLIC ROADS

STATE OF MINNESOTA
DEPARTMENT OF HIGHWAYS
ROAD LIFE STUDIES
CONSTRUCTION PROJECT LOG RECORD


CONTROL SECTION 3904
TRUNK HIGHWAY 172
COUNTY Lake of the Woods
DISTRICT 2A2

LIMITS: W. Jct. T.H. 11 in Baudette - Wheeler's Point

Ref. Pt. 000+00.000 - 011+00.534



Dist. No.	YEAR BUILT	PROJECT NO.	DESCRIPTION			
			TYPE	WIDTH	THICKNESS	REMARKS
	M 1968	SF	Spot Bit Surf. Repair	24'	1"	MC-250, 20,100 Gal. Agg. 1467 Tons
176	C 1976	3904-07	Pl. Mix Bit. Surf. GRAY. SKLDRS. TURN LANES	24'	3"	
1969	C 1969	SF	Light Bit. Seal			RC-250
772	C 1972	3904-06	PLATE BEAM GUARD RAIL AT BR 5422, 3 & 4			1530 LIN. FT.
976	C 1976	3904-08	THREE CABLE GUARD RAIL AT BR 5423 & 5424			2125 LIN. FT.
1178	C 1978	3904-09	RIGHT TURN LANE AT Jct. CSAH 6			
178	C 1979	3900-02	PLATE BEAM GUARD RAIL AT M.P. 12.0			300 LIN. FT.
	C 1996	3904-18	Grading Bituminous Agg. Base	40' 24' 36'	6' 12'	Spec. 2331 Class 5
	C 2002	3904-20	Milling Bit. Overlay	24' 24'	2'	Spec. 2350
		2013	8822-151	Bit. Seal Coat	26'	Type F2



YEARS		TOTAL MILES	UNINCORPORATED		INCORPORATED		RURAL		URBAN	
FROM	TO		RDWY. MI.	BR. MI.	RDWY. MI.	BR. MI.	RDWY. MI.	BR. MI.	RDWY. MI.	BR. MI.

REMARKS: Layout is to scale as of 1968