


PREPARED BY  
HIGHWAY PLANNING SURVEY  
IN COOPERATION WITH  
U. S. PUBLIC ROADS ADMINISTRATION

STATE OF MINNESOTA  
DEPARTMENT OF HIGHWAYS  
ROAD LIFE STUDIES  
CONSTRUCTION PROJECT LOG RECORD

CONTROL SECTION 2404  
TRUNK HIGHWAY 65  
COUNTY Freeborn  
DISTRICT 68

LIMITS: S. State Line-W. Jct. T.H. 13 in Albert Lea

YEAR BUILT	PROJECT N <sup>o</sup>	DESCRIPTION				CODE N <sup>o</sup>
		TYPE	WIDTH	THICKNESS	REMARKS	
		Gravel	24'	2"	No Record of Constr.	
		Wood Block Concrete Base			No Record of Constr.	
1919	65-1-208	Bit. Concrete Concrete Base	40x67			
1920	65-1-9	Grading	24'		Co. Job 1904.	
	65-1-11	Gravel	20'	3/4"	1300 C.Y./Mile. Co. Job 2001.	
		W. Culv.				
1921	65-1-10	Grading	24'			
		Gravel	20'	2 1/2"	1200 C.Y./Mile. 23" C.D.G.	
		Br. 3286	20'			
1923	65-1-06	Grading	32'			
1924	65-1-06	Gravel	24'	3/4"	1500 C.Y./Mile.	
1929	65-1-53	Grading	40'		(Not used until 1930)	
		Br. 4856	27'		120" H.T.	
1930	65-1-53	Concrete	20'	9-9		
1934	65-1-57	Concrete	63		(Old Conc. Base)	
1936	65-1-53	R.R. X-ing Signal			In Glenville	
C	1941 2404-01	Roadside Develop. State Line Marker			N.Y.A.	
C	1941 2404-03	Concrete	46'	8-8-8	Old Pav't. Removed	
C	1941 2404-03	Conc. Widening			Old Pav't. Widened 13' L. & 11 1/2' Rt for 0.09 Mi.	



YEARS FROM	TO	TOTAL MILES	UNINCORPORATED		INCORPORATED		RURAL		URBAN	
			RDWY. MI.	BR. MI.	RDWY. MI.	BR. MI.	RDWY. MI.	BR. MI.	RDWY. MI.	BR. MI.
1923	1929	1.98	12.33	0.00	2.64	0.01	14.20	0.01	0.17	0.00
1930	1960	12.51	10.17	0.02	2.32	0.00	11.73	0.02	0.76	0.00
1961	1961	12.51	10.72	0.02	1.77	0.00	11.73	0.02	0.76	0.00
1962	1964	12.51	9.98	0.02	2.51	0.00	10.99	0.02	1.50	0.00
1965	1972	12.51	9.96	0.02	2.53	0.00	10.97	0.02	1.52	0.00
1973		12.51	10.01	0.02	2.48	0.00	11.02	0.02	1.47	0.00

REMARKS: Layout is to scale as of 1930.

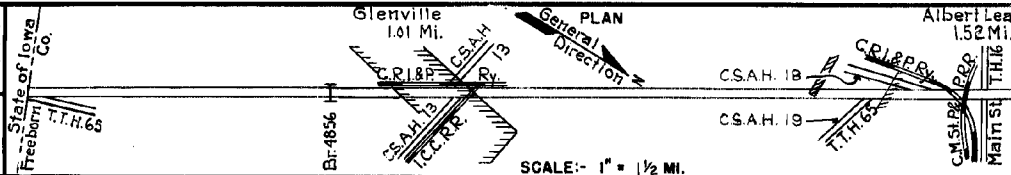
A-74

PREPARED BY  
HIGHWAY PLANNING SURVEY  
IN COOPERATION WITH  
U.S. PUBLIC ROADS ADMINISTRATION

STATE OF MINNESOTA  
DEPARTMENT OF HIGHWAYS  
ROAD LIFE STUDIES  
CONSTRUCTION PROJECT LOG RECORD


CONTROL SECTION 2404  
TRUNK HIGHWAY 65  
COUNTY Freeborn  
DISTRICT 68

LIMITS: S. State Line-W.Jct. T.H.13 in Albert Lea



YEAR BUILT	PROJECT N°	DESCRIPTION			CODE N°
		TYPE	WIDTH	THICKNESS	
1948	2404-06	Concrete	66'	8-8-8	1
1948	2404-06	Concrete	67'	5"	2
1957	2404-06	Traffic Signals			3
1961		Replace Portals & raise lower cross frame on Br. 4856			4
1964	C	Bit Seal Coat	67'		5
1966	SF	Bit. Shoulder Repair	8'		6
1966	SF	Bit. Surf. Repair	Var. 1"		7
1969	SF & C	Spot Bit. Overlay	20'	1"	8
1971	2404-16	Plant Mix Bit Gravel Shoulders	20'	2 1/2"	9
1972	2404-17	Grading Gravel Base PC Concrete		8"	10
1973	2404-15	Grading Base (Bit) Plant Mix Bit	Var. 20-24'	3 1/2"	11
	-18	TRAFFIC SIGNALS			12
1975	2404-19 U001-1 (4S)	BIT. WEARING COURSE	67'	3/4"	13
1976	SF	Bit. Shoulder Repair	2'	8"	14

State of Iowa  
Freeborn Co.  
T.H. 65



YEARS FROM	TOTAL TO	UNINCORPORATED		INCORPORATED		RURAL		URBAN		REMARKS:
		RDWY. MI.	BR. MI.	RDWY. MI.	BR. MI.	RDWY. MI.	BR. MI.	RDWY. MI.	BR. MI.	

10-75

