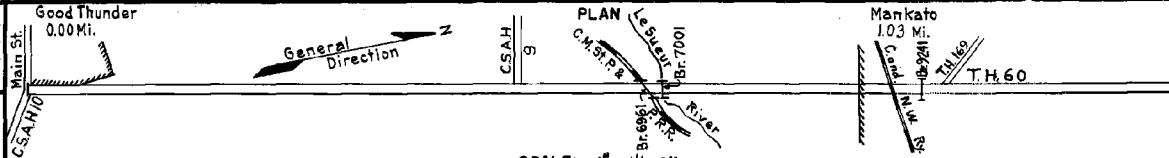


PREPARED BY
HIGHWAY PLANNING SURVEY
IN COOPERATION WITH
U. S. PUBLIC ROADS ADMINISTRATION


STATE OF MINNESOTA
DEPARTMENT OF HIGHWAYS
ROAD LIFE STUDIES
CONSTRUCTION PROJECT LOG RECORD

CONTROL SECTION 0715
TRUNK HIGHWAY 66
COUNTY Blue Earth
DISTRICT TA

LIMITS: Main St. at E. Limits of Good Thunder - Jct. T.H. 169 (Jct. T.H. 60)
in Mankato



YEAR BUILT	PROJECT N°	DESCRIPTION			CODE N°
		TYPE	WIDTH	THICKNESS	
1948	07-501-03	Grading	28'		Fed Proj. 594(2)
1948	07-501-04	Gravel	28'		Fed. Proj. 594(3)
1948		Mixed Bit. Br. 6961 & 6947	20' 20'		No Record of Const. Added in 1949 42 D.P.G. UP & 227 C.A.
		Bit. Surf. Treat.	24'		No Record of Const. Added in 1949
1949	A.F.E. 21	Bit. Surfacing Mixed Bit. (1.13 Mi.) Bit. Surf. Treat. (0.10 Mi.)	22' 24'	3"	5C2 & MC3, 9406 Gal. Agg. 428 C.Y. Added in 1949
1949	A.F.E. 6	Grav. Resurfacing (Spots)			1928 C.Y.
1970	0719-01 (1)	Bit. Stab. Gravel Base Mixed Bit.	26' 24'	3/4" 1"	
1970	A.F.E. 4	Spot Treat. Bit. Surface Repair	24'		SC3: 9616 Gal. Agg. 562 C.Y.
1951	A.F.E. 4	Spot Treat. Bit. Surf. Repair	24'		5C3 & MC3, 11869 Gal. Agg. 636 C.Y.
1952	A.F.E. 4 A.F.E. 5	Spot Treat. Bit. Surf. Repair Light Bit. Seal (6.00 Mi.)	24'		5C3 MC3 RC5-2, 19738 Gal. Agg. 968 C.Y.
1953	A.F.E. 604	Bit. Surf. Repair	24'		MC3, 2250 Gal. Agg. 405 C.Y.
1953	A.F.E. 818 A.F.E. 605	Stab. Grav. Base * Mixed Bit. Light Bit. Seal	6" 39' 39'	1/2"	* Built by City MC3 & RS2, 17771 Gal. Agg. 850 C.Y.
1955	A.F.E. 820 A.F.E. 604	Subgr. Corr. (Net 872') Spot Treat. Bit. Surf. Repair	24'		5C3 & MC3, 19582 Gal. Agg. 1589 Tons
1956	A.F.E. 604	Spot Treat. Bit. Surf. Repair	24'		SC3, 9575 Gal. Agg. 749 Tons



YEARS FROM	TO	TOTAL MILES	UNINCORPORATED		INCORPORATED		RURAL		URBAN	
			ROWY. MI.	BR. MI.	ROWY. MI.	BR. MI.	ROWY. MI.	BR. MI.	ROWY. MI.	BR. MI.
1949	1959	11.82	10.94	0.05	0.83	0.00	10.94	0.05	0.83	0.00
1960	1960	11.82	10.95	0.04	0.83	0.00	10.95	0.04	0.83	0.00
1961		12.02	10.95	0.04	1.03	0.00	10.95	0.04	1.03	0.00

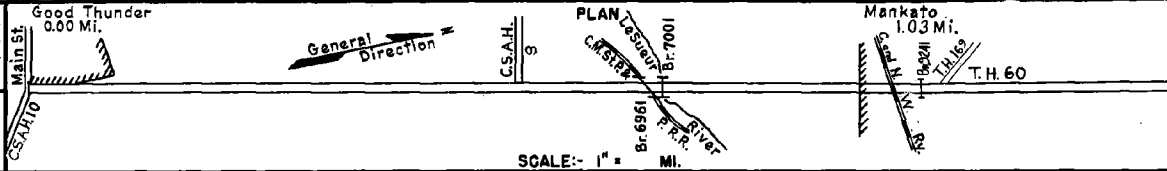
REMARKS: Layout to scale as of 1949
(1) Contract not final but work substantially complete in 1950

PREPARED BY
HIGHWAY PLANNING SURVEY
IN COOPERATION WITH
U.S. PUBLIC ROADS ADMINISTRATION

STATE OF MINNESOTA
DEPARTMENT OF HIGHWAYS
ROAD LIFE STUDIES
CONSTRUCTION PROJECT LOG RECORD

CONTROL SECTION 0715
TRUNK HIGHWAY 65
COUNTY Blue Earth
DISTRICT 7A

LIMITS: Main St. at E. Limits of Good Thunder - Jct. T.H. 169 (Jct. T.H. 60)
In Mankato



YEAR BUILT	PROJECT N ^o	DESCRIPTION			CODE N ^o	
		TYPE	WIDTH	THICKNESS		
M 1957	A.F.E. 604	Bit. Surf. Repair	22'		1	5.57
M 1958	A.F.E. 604	Bit. Surf. Repair	24'		2	1.20
C 1960		Br. 7001	24'		3	
		Br. 9241 G.S.-UR under T.H. 169, see C.S. 0713			4	0.20
M 1961		Spot Treat Bit. Surf. Repair			5	11.82 (Net 0.40)
M 1962		Bit. Surf. Repair	20'		6	0.40
M 1963	SF	Spot Treat Bit. Surf. Repair	21'		7	11.82 (Net 1.00)
M 1967	SF	Bit. Surf. Repair	24'	1"	8	12.02 (Net 0.40)
M 1968	SF	Bit. Surf. Repair	24'	3/4"	9	10.99 (Net Repair 2.00)
M 1969	SF	Bit. Surf. Repair	20'	3/4"	10	10.99 (Net Repair 6.00)
M 1970	SF	Spot Bit. Surface Repair	20'	3/4"	11	12.02 (Net Repair 1.50)
M 1971	SF	Spot Treat Bit. Surf. Repair	20'	3/4"	12	10.99 (Net Repair 1.10)
C 1972	0715-13	Seal Coat	37'	3"	13	0.20
M 1972	SF	Spot Bit. Surf. Repair	20'	3/4"	14	12.02 (Net Repair 2.60)

Transferred from C.S. 0713 in 1961

YEARS		TOTAL MILES	UNINCORPORATED		INCORPORATED		RURAL		URBAN	
FROM	TO		RDWY. MI.	BR. MI.	RDWY. MI.	BR. MI.	RDWY. MI.	BR. MI.	RDWY. MI.	BR. MI.

REMARKS: See Sheet No. 1

