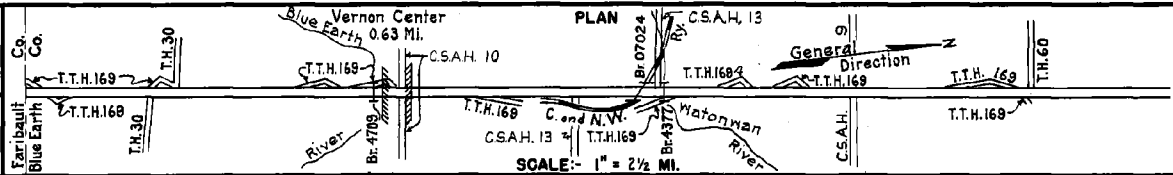


PREPARED BY
HIGHWAY PLANNING SURVEY
IN COOPERATION WITH
U. S. PUBLIC ROADS ADMINISTRATION

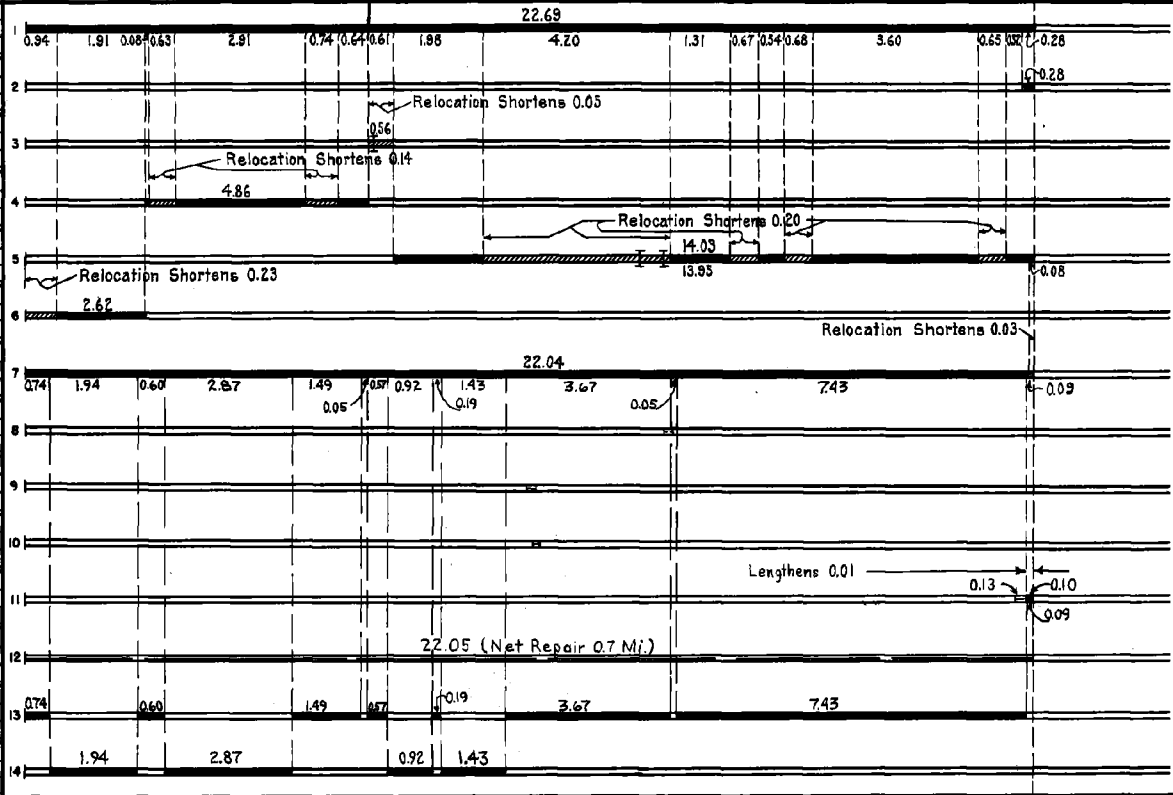
STATE OF MINNESOTA
DEPARTMENT OF HIGHWAYS
ROAD LIFE STUDIES
CONSTRUCTION PROJECT LOG RECORD

CONTROL SECTION 0712
TRUNK HIGHWAY 169
COUNTY Blue Earth
DISTRICT 1A

LIMITS: South Co. Line - West Jct. T.H. 60



YEAR BUILT	PROJECT N°	DESCRIPTION			CODE N°
		TYPE	WIDTH	THICKNESS	
		Gravel	24'	2"	No Record of Constr.
1925	169-5-28	Grading Gravel	32' 24'	3 1/2"	1600 C.Y./Mile.
1928	169-5-38-1	Grading Gravel Br. N° 4709	32' 24' 27'	4 1/2"	2000 C.Y./Mile. 240 H.T. & L.T.
1930	169-5-38-3	Grading Gravel	40' 24'	1 1/2"	800 C.Y./Mile.
1930	169-5-38-2	Grading Gravel Br. N° 4365 & 4377	40' 24' 27-2	2"	900 C.Y./Mile. D.P.G.-U.P. & 240' L.T.
1931	169-5-38-4	Grading Gravel	40' 26'	2 1/2"	1200 C.Y./Mile.
1932	169-5-38-12,3 & 4	Concrete	20'	9'-9"	
C	1941 A.F.E. 50	Erosion Control			Maint. Dept.
C	1950 0712-04	Install 125' Multi-Plate Arch Culvert			Remove W46x49'
M	1955 A.F.E. 617	Conc. Pave. Repair			Conc. 119.7 Sq. Yds.
C	0712-10	Grading & Sub-base			*0.10 Mi. N.B. Rdway. & 0.23 Mi. S.B. Rdwy. Intersect. Develop.
1961	0712-11	Gravel Base P.C. Concrete #	34'	8"	
M	1965 S	Spot Treat Bit Surf Repair	20'	1 1/2"	P.Mix Bit 682 Tons M.C.-3, Tack 200 Gal.
C	1970 0712-14 (1)	Turn Lanes Asphaltic Conc.	20'-34' 48'		Over P.C. Conc. incl. 1/2" P.Mix Leveling
C	1972 0712-17	Asphaltic Conc. Pl. Mix Shoulders	20' 10'	3/4" 3/4"	Over P.C. Conc. incl. (1)



YEARS FROM	TO	TOTAL MILES	UNINCORPORATED		INCORPORATED		RURAL		URBAN	
			RDWY. MI.	BR. MI.	RDWY. MI.	BR. MI.	RDWY. MI.	BR. MI.	RDWY. MI.	BR. MI.
1921	1927	22.59	22.01	0.00	0.68	0.00	22.69	0.00	0.00	0.00
1928	1929	22.64	22.00	0.05	0.63	0.00	22.59	0.05	0.00	0.00
1930	1930	22.30	21.58	0.09	0.63	0.00	22.21	0.09	0.00	0.00
1931	1931	22.07	21.35	0.09	0.63	0.00	21.38	0.09	0.00	0.00
1932	1960	22.04	21.32	0.09	0.63	0.00	21.35	0.09	0.00	0.00
1961		22.05	21.33	0.09	0.63	0.00	21.96	0.09	0.00	0.00

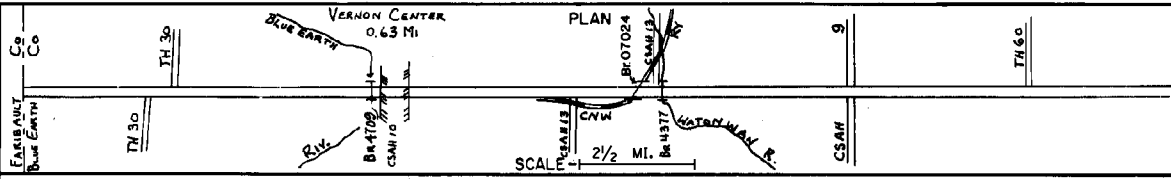
REMARKS: Layout is to scale as of 1932
 (1) Right Lanes at C.R. 110 West, T.H. 30 West, C.R. 119 East, C.S.A.H. 13 East, C.S.A.H. 9 East & West, Passing Lanes at T.H. 30 East & West Jct.

PREPARED BY
BUREAU OF POLICY & PLANNING
IN COOPERATION WITH
U.S. DEPARTMENT OF TRANSPORTATION-FEDERAL HIGHWAY ADMINISTRATION


STATE OF MINNESOTA
DEPARTMENT OF TRANSPORTATION
CONSTRUCTION PROJECT LOG RECORD

CONTROL SECTION 0712
TRUNK HIGHWAY 169
COUNTY BLUE EARTH
DISTRICT 7A

LIMITS: S. Co. LINE — WEST Jct TH 60



YEAR BUILT	PROJECT NO	DESCRIPTION			
		TYPE	WIDTH	THICKNESS	REMARKS
C	0712-19	GRADING BIT SURFACING BR 07037	24'	3"	263' P.P. Cons. B.S. REPL BR 4709
M	1981	SF	Shoulder Repair	10'	1 1/2" 19,869.65 Tons
M	1982	SF	Bituminous Overlay	10'	1 3/4" 647 Tons 250 Gal. RC 250
M	1982	SF	Regravel Shoulders	8'	3" 1004 Ton
M	1983	SF	Bit. Surfacing & Aggregate Shoulders	20' 10'	2" 2 1/4" Contract No. 3978
C	1983	0712-23	Bridge Approach Grading Temp. Br. 99030 & Br 07024	24' Var.	1 1/2" 2" Spec. 2341 Spec. 2331 Replaces Br. 4377
C	1983	0712-25	Abutment & Embankment Replacement Guardrail & Shoulder Widening	12'	3" Br No. 4983 Agg. Class I Spec. 2221
M	1984	0712	Bit. Surfacing Agg. Shoulders	20' 10'	2" 2" Sp. 2331 Contract No. 4075
M	1984	0712-27	Guardrail Improvement		Remove 2865 Lin. Ft. Place 5405.5 Lin. Ft.
M	1988	SF	Spot Overlay		Spec. 2331
M	1988	SF	Rut Repair Wedge Paving		11,527
C	1991	0712-34	Grading Conc. Surfacing	27'	7 1/2" 2,560
M	1992	SF	Bit. Overlay	20'	1 1/2" Spec. 2341 0.999
C	1992	0712-30	Grading Conc. Surfacing	27'	8" 9,927 MI



YEARS		TOTAL MILES	UNINCORPORATED		INCORPORATED		RURAL		URBAN	
FROM	TO		RDWY. MI.	BR. MI.	RDWY. MI.	BR. MI.	RDWY. MI.	BR. MI.	RDWY. MI.	BR. MI.

REMARKS:

