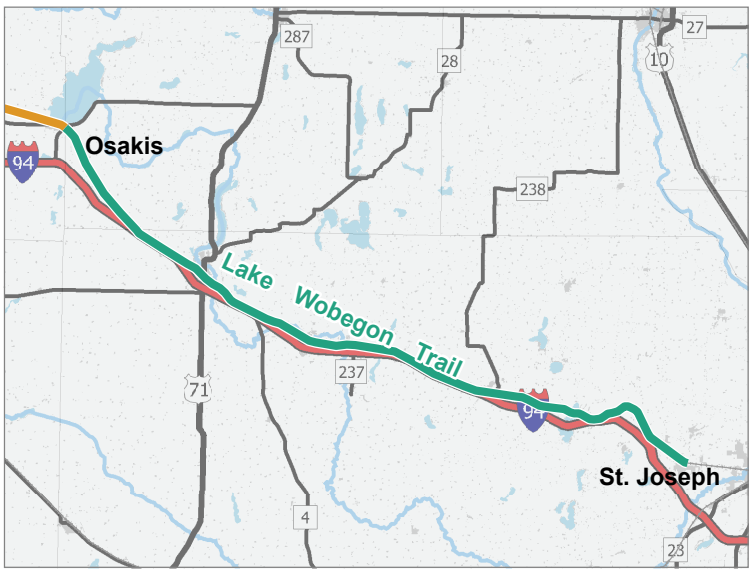
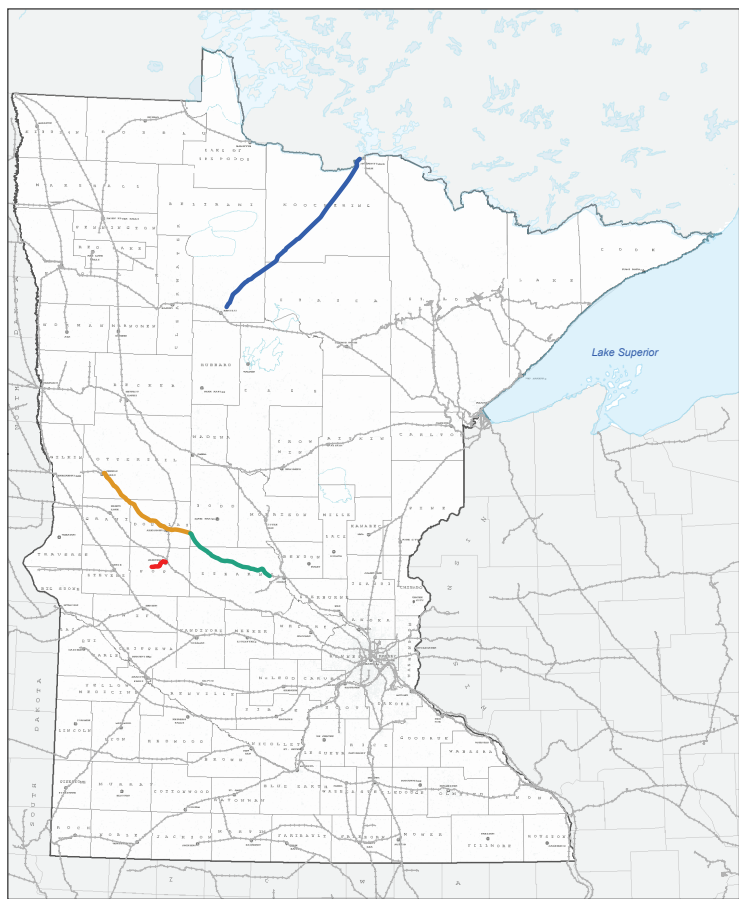
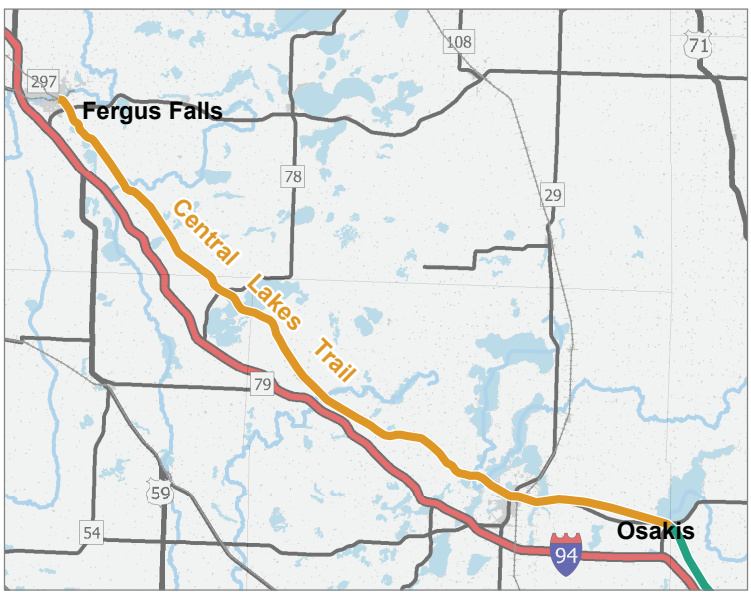




Minnesota State Rail Bank Corridors

- Interim DNR Trails On Corridors**
- Blue Ox Trail (104 miles)
Bemidji to International Falls
 - Central Lakes Trail (55 miles)
Fergus Falls to Osakis
 - Lake Wobegon Trail (48 miles)
Osakis to St. Joseph
- Right-Of-Way**
- Unimproved Corridor (7 miles)
Starbuck to Glenwood



Map produced by Minnesota Department of Transportation
Office of Freight and Commercial Vehicle Operations
Updated April 9, 2008

